



UNIVERSITY OF THE PHILIPPINES
DILIMAN **QUEZON CITY**
VoIP TRUNKLINE: 8981-8500 LOCAL: 2558; 2556
DIRECT LINE: (632) 8981-8505, (632) 8981-8506
(632) 8981-8508
E-MAIL: chancellor.updiliman@up.edu.ph

OFFICE OF THE CHANCELLOR

23 June 2026

MEMORANDUM ORDER NO. ECLV-26-022

To : The UP Diliman Community
Public Utility Jeepney Operators and Drivers

SUBJECT : Road Closures and Traffic Circulation on June 27, 2026

The Academic Oval will be closed to motorists starting 9:00 PM of June 25 (Thursday) to 12:00 NN of June 28, 2026 (Sunday), in preparation to the QC PRIDE PH March, which will be held in the UP Diliman Campus on June 27, 2026.

For your guidance, please refer to the attached Pride March Traffic Circulation and the Public Utility Jeepney Routes, especially during the critical operational windows from 6:00 AM to 12:00 PM, 12:00 PM to 6:00 PM and 6:00 PM to 12:00 midnight of June 27.

If you do not have urgent business on campus, we kindly suggest exploring routes outside the university periphery. For those coming in, carpooling and public transit are highly encouraged.

Members of the Traffic Management Office, the Special Services Brigade (SSB), and Quezon City traffic enforcers will be stationed at key junctions to guide you safely.

Your patience, cooperation, and adherence to the directions of the traffic marshals are highly appreciated. Thank you very much for your usual cooperation and understanding.


EDGARDO CARLO L. VISTAN, II
Chancellor



MAPS

PREPARED BY UP DILIMAN
TRANSPORTATION MANAGEMENT OFFICE



**Scan this QR code to
access all the maps**



LOVE LABAN

PRIDE PH FESTIVAL 2026

EVENT MAP

UP DILIMAN, QC

JUNE 27
UP DILIMAN
QUEZON CITY

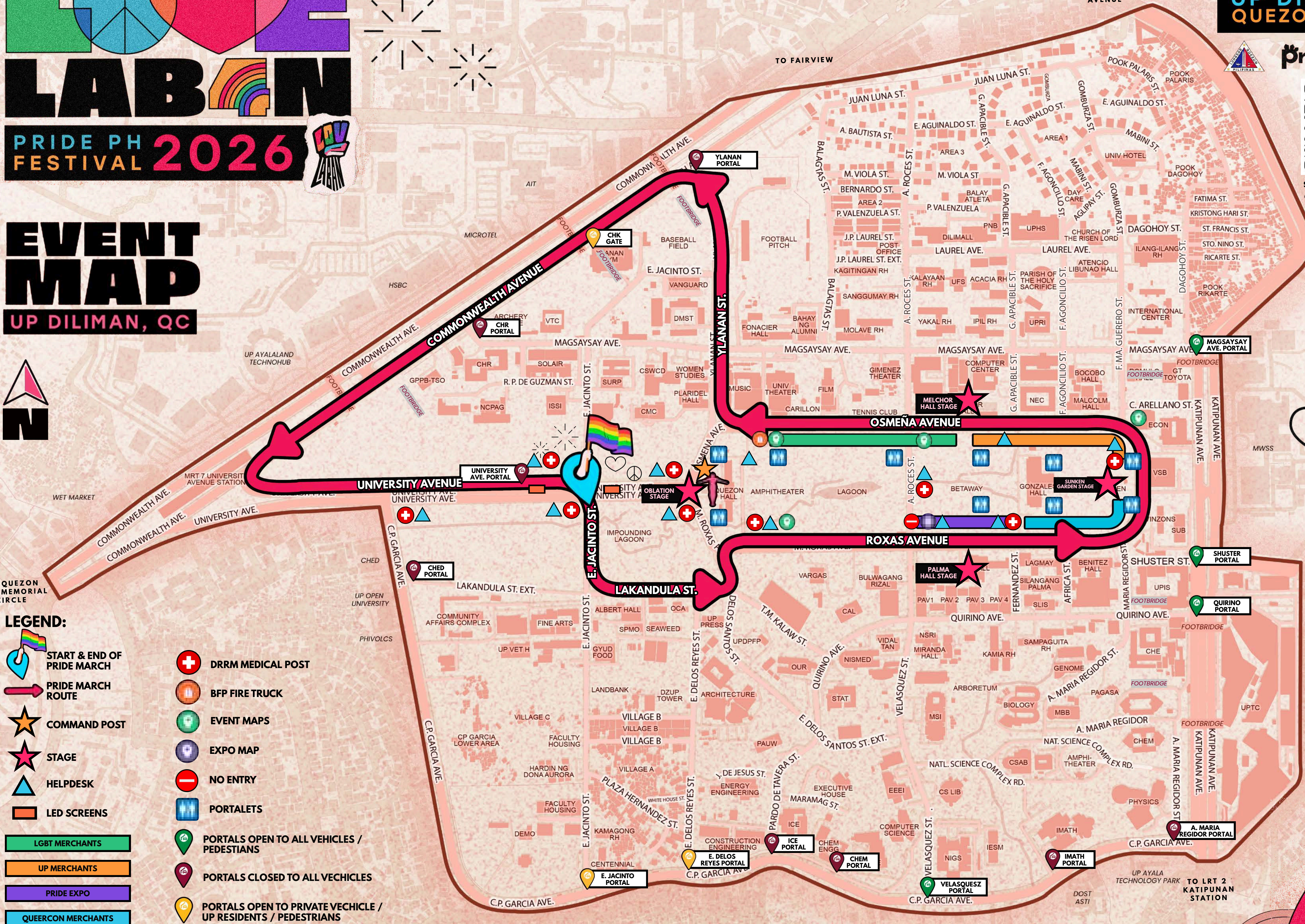


Scan this QR code to access all the maps



LEGEND:

- START & END OF PRIDE MARCH
- PRIDE MARCH ROUTE
- COMMAND POST
- STAGE
- HELPDESK
- LED SCREENS
- LGBT MERCHANTS
- UP MERCHANTS
- PRIDE EXPO
- QUEERCON MERCHANTS
- DRRM MEDICAL POST
- BFP FIRE TRUCK
- EVENT MAPS
- EXPO MAP
- NO ENTRY
- PORTALETTS
- PORTALS OPEN TO ALL VEHICLES / PEDESTRIANS
- PORTALS CLOSED TO ALL VEHICLES
- PORTALS OPEN TO PRIVATE VEHICLE / UP RESIDENTS / PEDESTRIANS



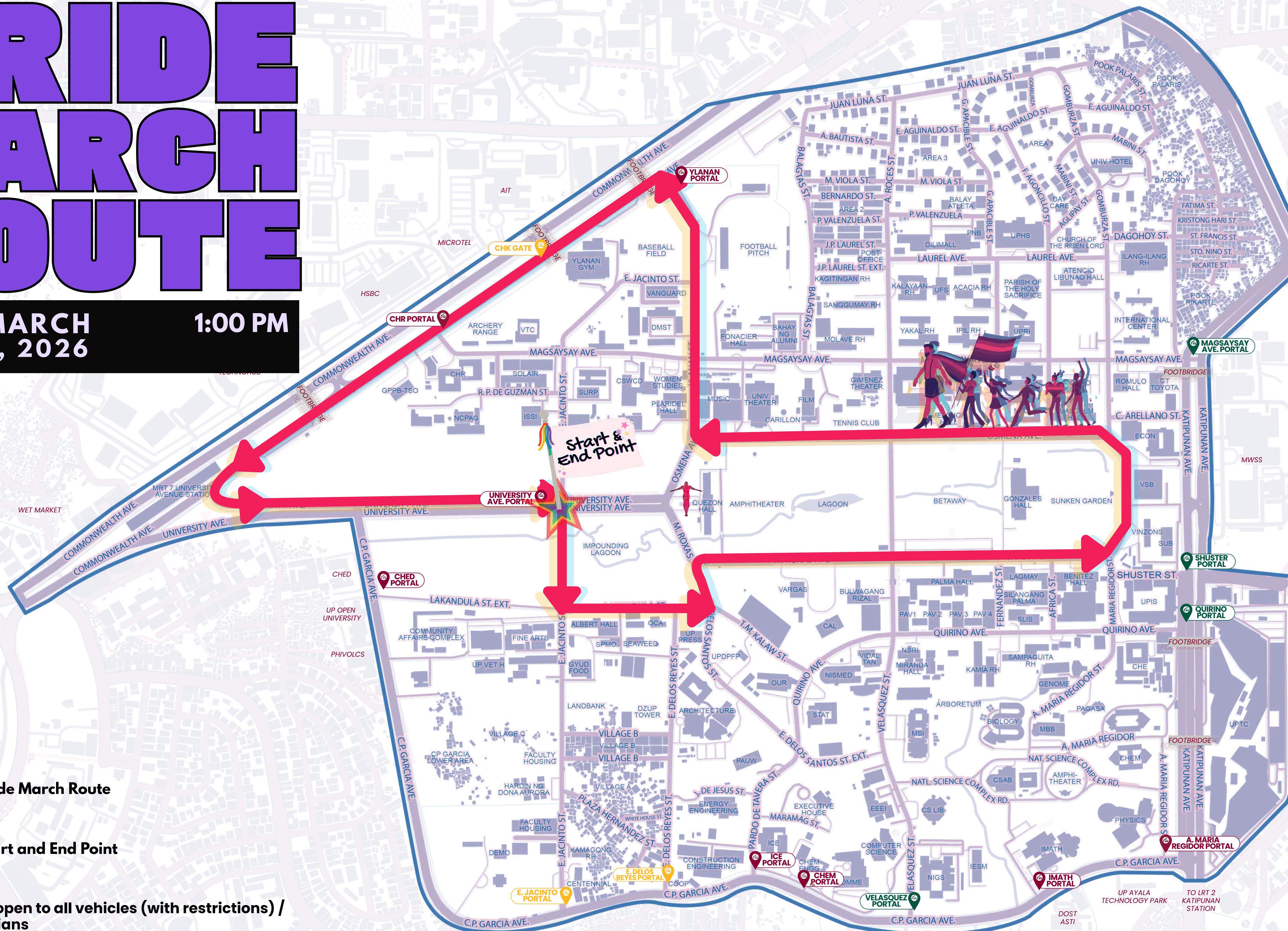


PRIDE MARCH ROUTE

PRIDE MARCH
JUNE 27, 2026 **1:00 PM**



Scan this QR code to access all the maps



- LEGEND:**
- Pride March Route
 - Start and End Point
 - Portals open to all vehicles (with restrictions) / pedestrians
 - Portals closed to all vehicles
 - Portals open to UP residents and pedestrians

UP DILIMAN CAMPUS

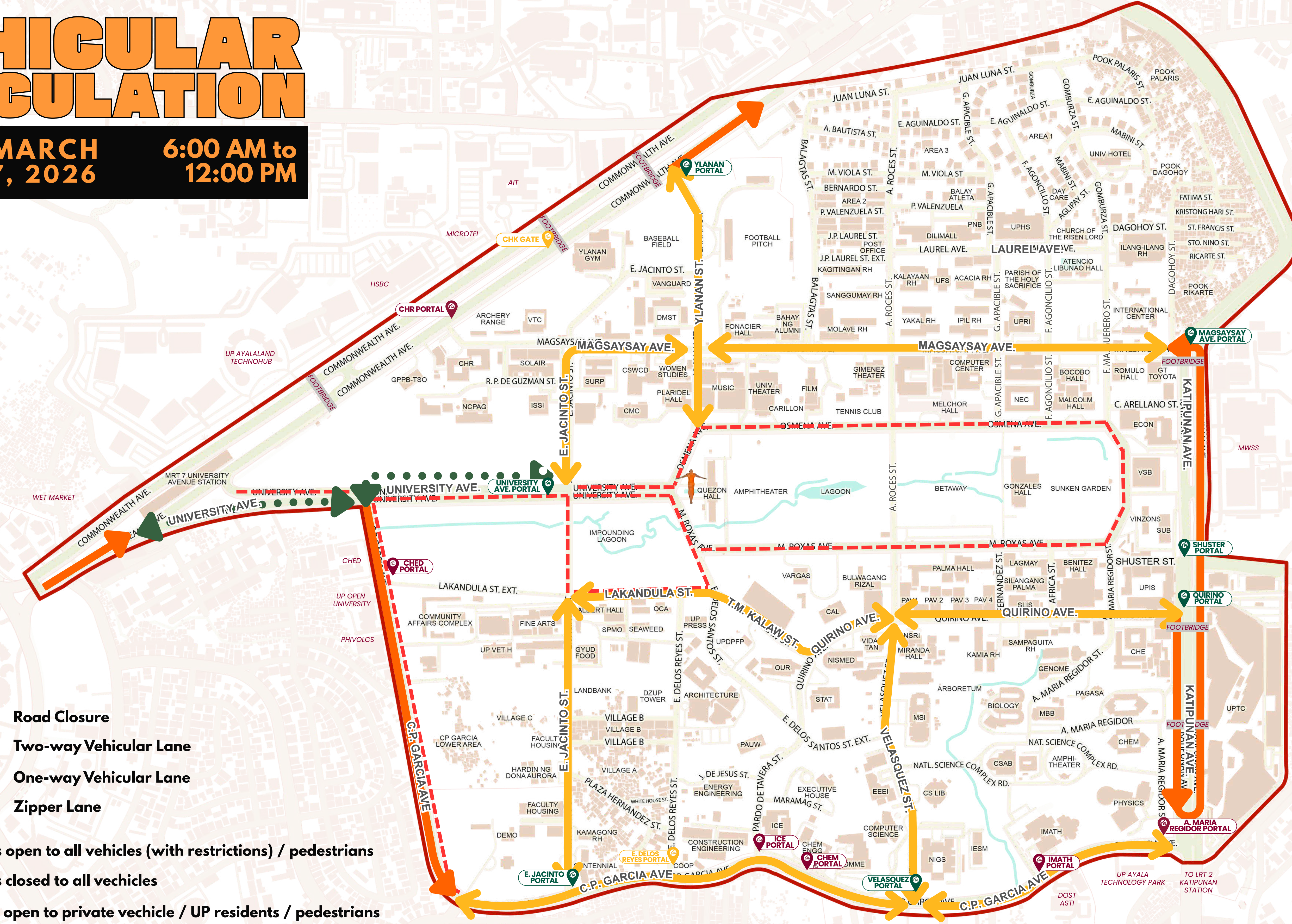


VEHICULAR CIRCULATION

PRIDE MARCH
JUNE 27, 2026 **6:00 AM to 12:00 PM**



Scan this QR code to access all the maps



- LEGEND:**
- - - Road Closure
 - ↔ Two-way Vehicular Lane
 - One-way Vehicular Lane
 - Zipper Lane
 - 📍 Portals open to all vehicles (with restrictions) / pedestrians
 - 📍 Portals closed to all vehicles
 - 📍 Portals open to private vehicle / UP residents / pedestrians

UP DILIMAN CAMPUS



VEHICULAR CIRCULATION

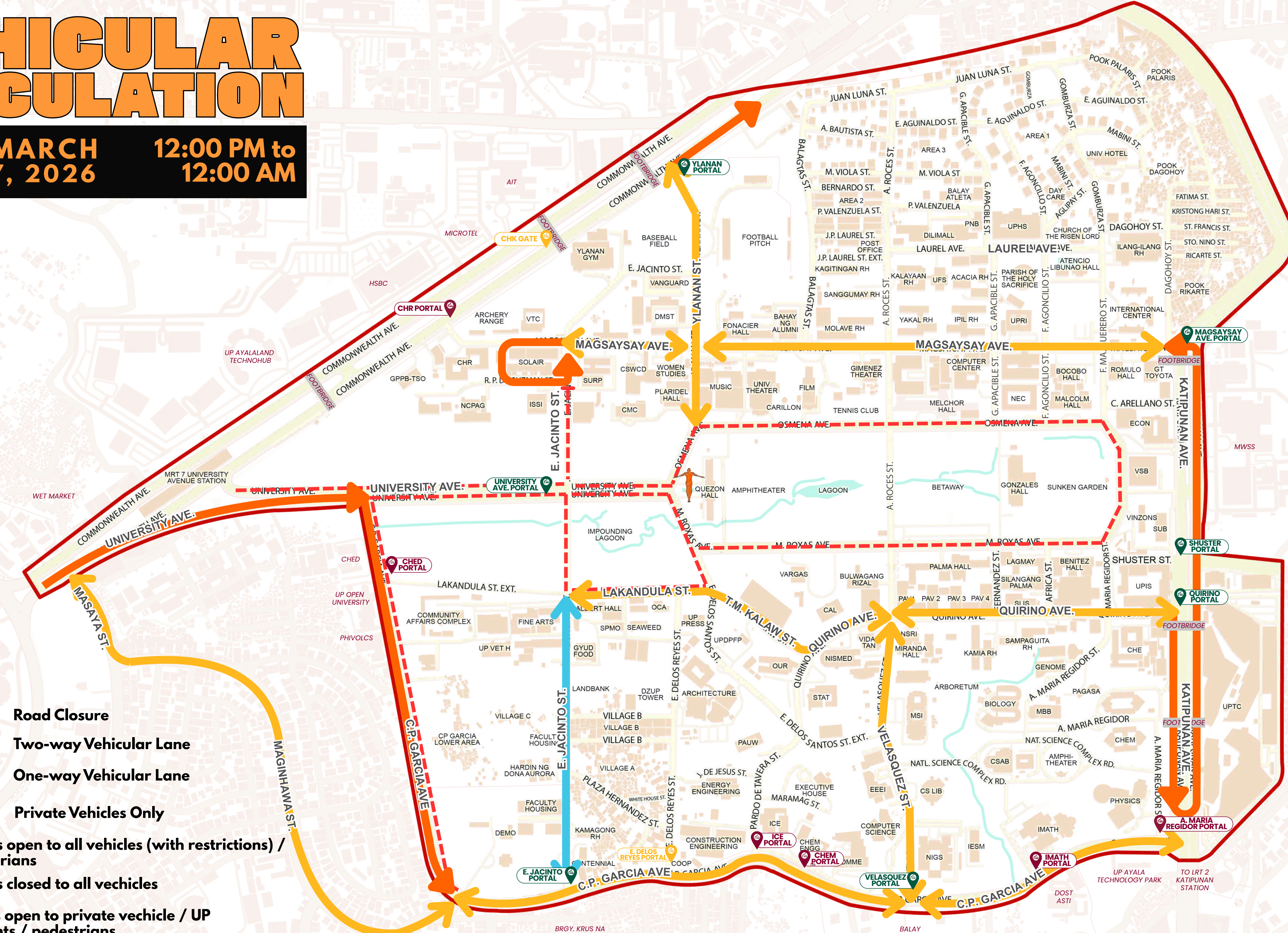
PRIDE MARCH 12:00 PM to 12:00 AM
JUNE 27, 2026



Scan this QR code to access all the maps

LEGEND:

- Road Closure
- ↔ Two-way Vehicular Lane
- One-way Vehicular Lane
- ↔ Private Vehicles Only
- Portals open to all vehicles (with restrictions) / pedestrians
- Portals closed to all vehicles
- Portals open to private vehicle / UP residents / pedestrians




UP DILIMAN CAMPUS



JEEPNEY ROUTES

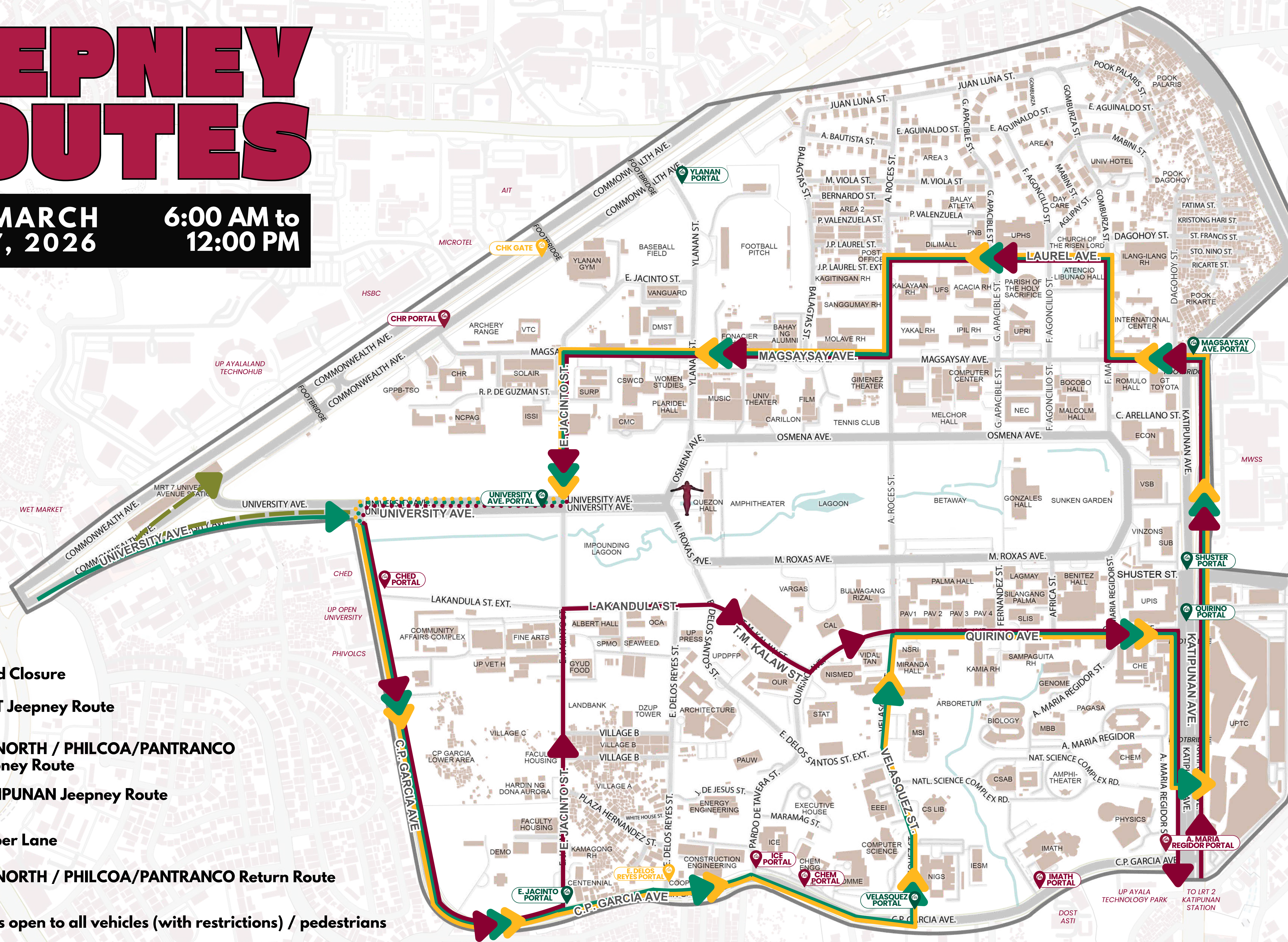
PRIDE MARCH
JUNE 27, 2026 **6:00 AM to 12:00 PM**



Scan this QR code to access all the maps

LEGEND:

- Road Closure
- IKOT Jeepney Route
- SM NORTH / PHILCOA/PANTRANCO Jeepney Route
- KATIPUNAN Jeepney Route
- Zipper Lane
- SM NORTH / PHILCOA/PANTRANCO Return Route
- Portals open to all vehicles (with restrictions) / pedestrians
- Portals closed to all vehicles
- Portals open to UP residents and pedestrians



UP DILIMAN CAMPUS



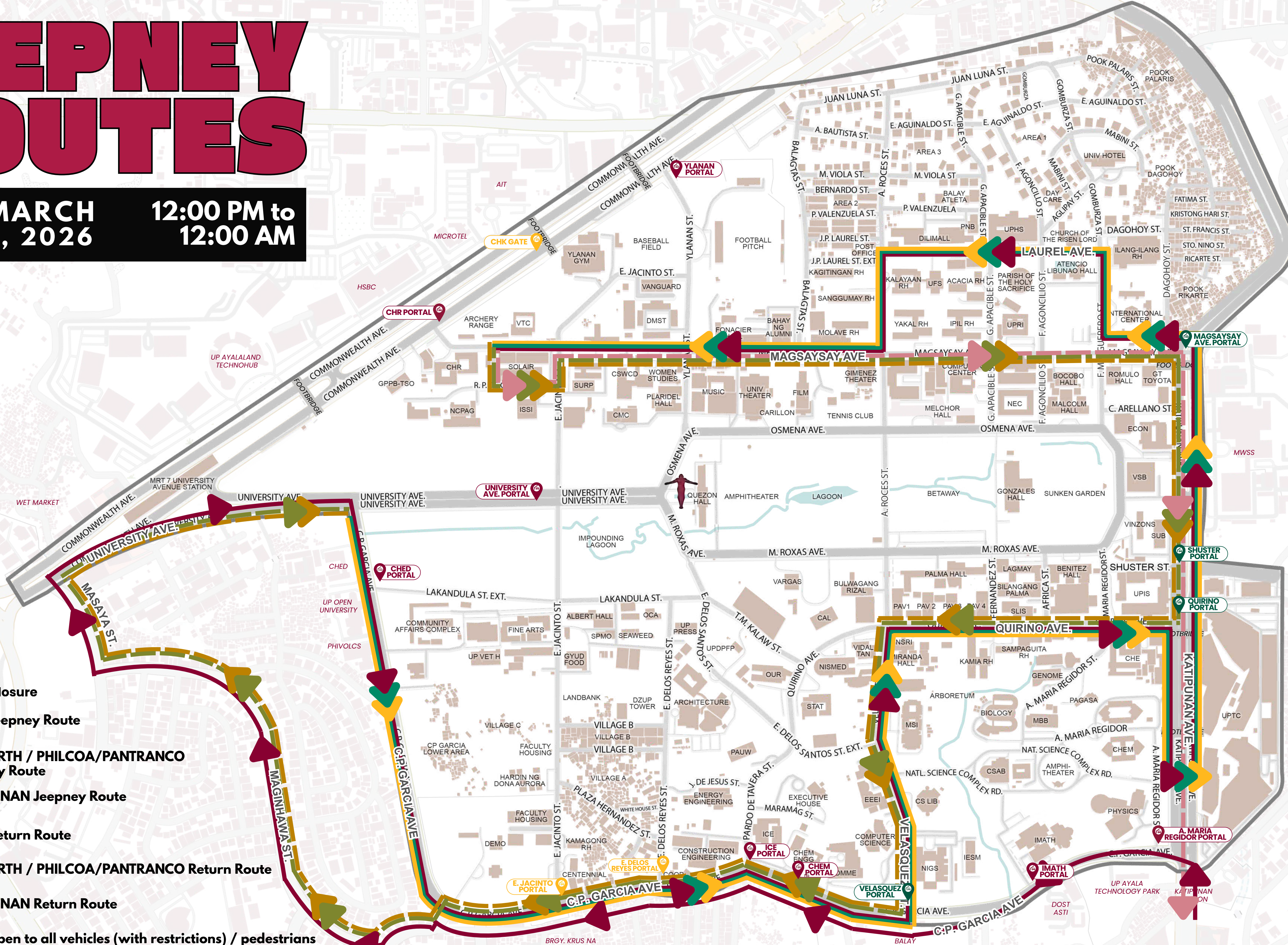
JEEPNEY ROUTES

PRIDE MARCH 12:00 PM to 12:00 AM
JUNE 27, 2026



Scan this QR code to access all the maps

- LEGEND:**
- Road Closure
 - IKOT Jeepney Route
 - SM NORTH / PHILCOA/PANTRANCO Jeepney Route
 - KATIPUNAN Jeepney Route
 - IKOT Return Route
 - SM NORTH / PHILCOA/PANTRANCO Return Route
 - KATIPUNAN Return Route
 - Portals open to all vehicles (with restrictions) / pedestrians
 - Portals closed to all vehicles
 - Portals open to UP residents and pedestrians



UP DILIMAN CAMPUS










EMERGENCY SERVICES

PRIDE MARCH
JUNE 27, 2026
6:00 AM to 12:00 AM



Scan this QR code to access all the maps

LEGEND:

-  **Emergency Route**
-  **Central Command Post/UPDP**
-  **BFP Fire Truck**
-  **DRRM Emergency Vehicles**
-  **Portals open to all vehicles (with restrictions) / pedestrians**
-  **Portals closed to all vehicles**
-  **Portals open to UP residents and pedestrians**

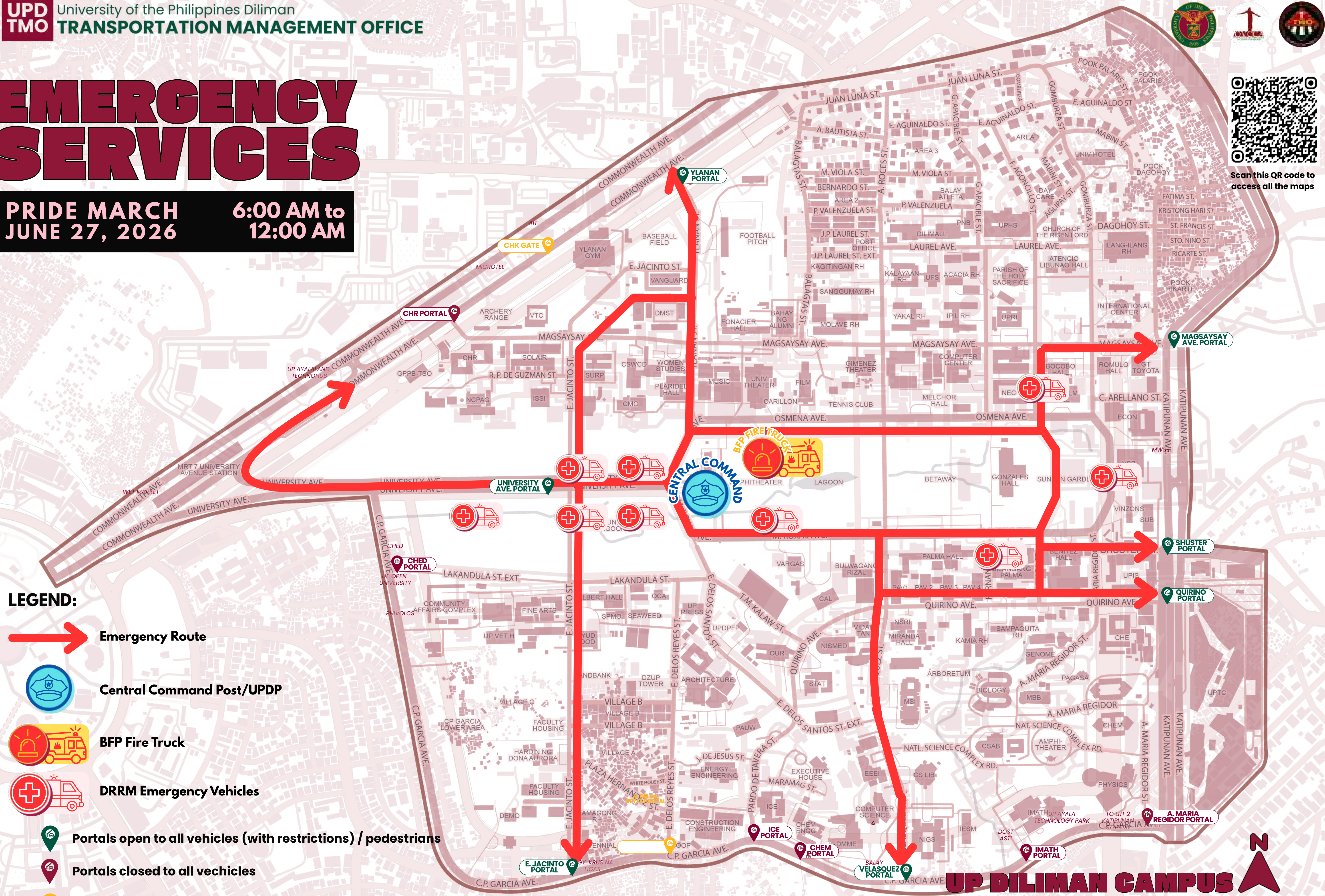
 Community Affairs Complex, E. Jacinto St., UP Diliman, Quezon City

 UPD-Transportation Management Office

 tmo.updiliman@up.edu.ph

 8981-8500 local 4025

UP DILIMAN CAMPUS












EVACUATION PLAN

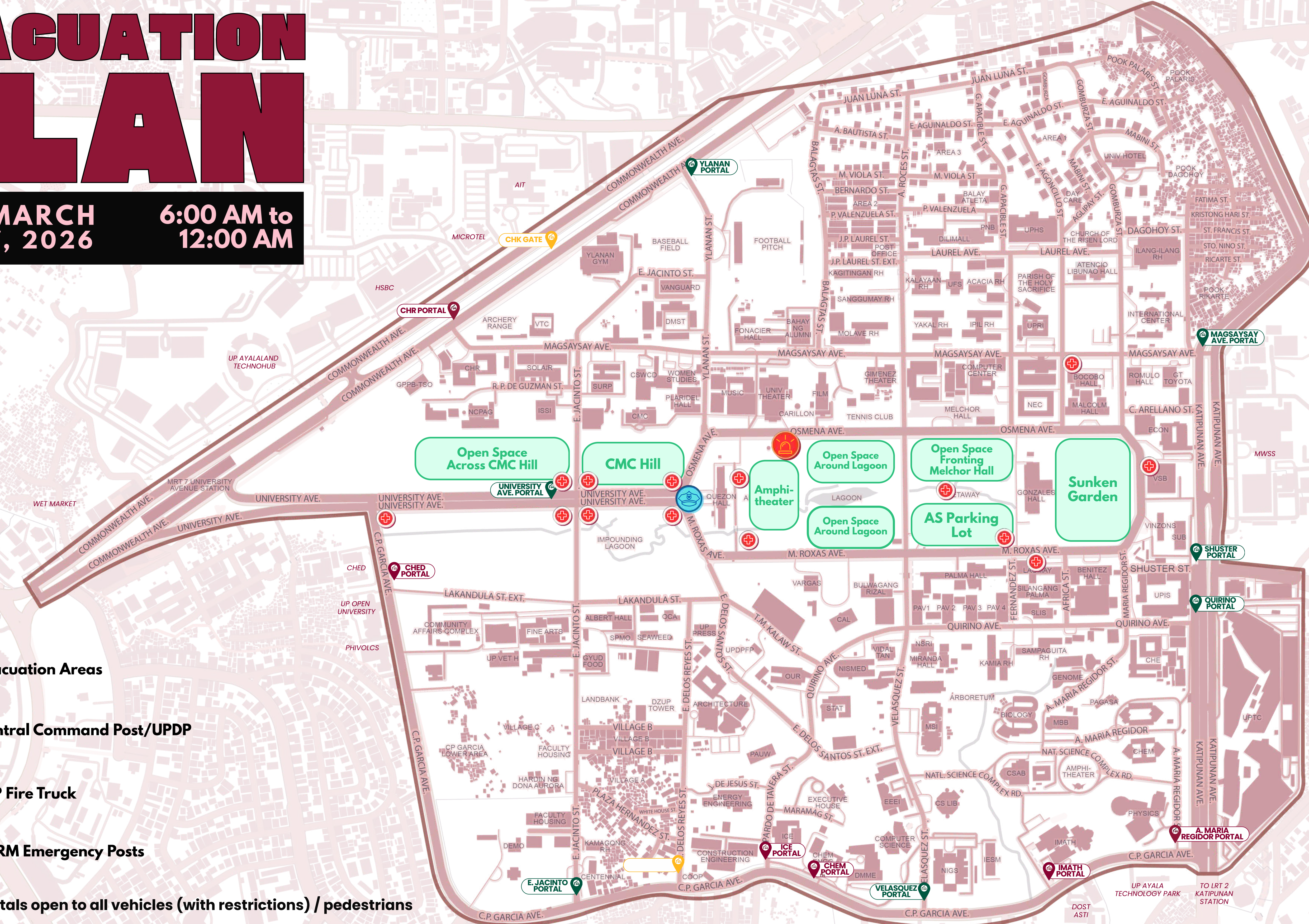
PRIDE MARCH
JUNE 27, 2026 **6:00 AM to 12:00 AM**



Scan this QR code to access all the maps

LEGEND:

-  **Evacuation Areas**
-  **Central Command Post/UPDP**
-  **BFP Fire Truck**
-  **DRRM Emergency Posts**
-  **Portals open to all vehicles (with restrictions) / pedestrians**
-  **Portals closed to all vehicles**
-  **Portals open to UP residents and pedestrians**



UP DILIMAN CAMPUS 